







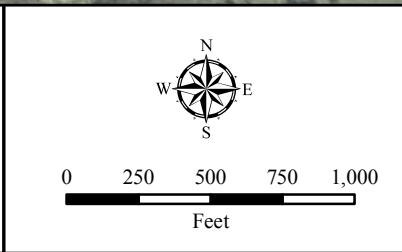


Attachment II.A.2

	Substation Footprint		Existing Transmission Lines
	Substation Layout/Access Road		Washington & Old Dominion Trail
	Substation Parcel Boundary		Local Parks

Pleasant View South 500 kV
Switching Station and Line

Attachment II.A.2



Scale: 1 inch equals 667 feet
Sheet: 1 of 1
Date: December 5, 2012